

Horse Track Map

WELCOME

The Whakarewarewa forest is a multi-use facility for walkers, mountain bikers and horse riders to enjoy and explore. So everyone has a great experience please respect the code below.

1. There are tracks specifically designed just for walkers, just for bikers and just for horses. Keep to your dedicated tracks.
2. Forestry roads are multi-use. Keep left unless passing. Slow down and communicate when passing others. Beware of forestry vehicles using roads.
3. Horse riding shall be conducted at a safe pace, galloping and racing of horses is prohibited.
4. Horse riding has dangers, proceed at your own risk and ride within your ability.
5. Please wear an approved helmet and riding boots and other suitable protective riding attire where appropriate.
6. NEVER light fires.
7. Remove rubbish and keep lakes and streams clean.

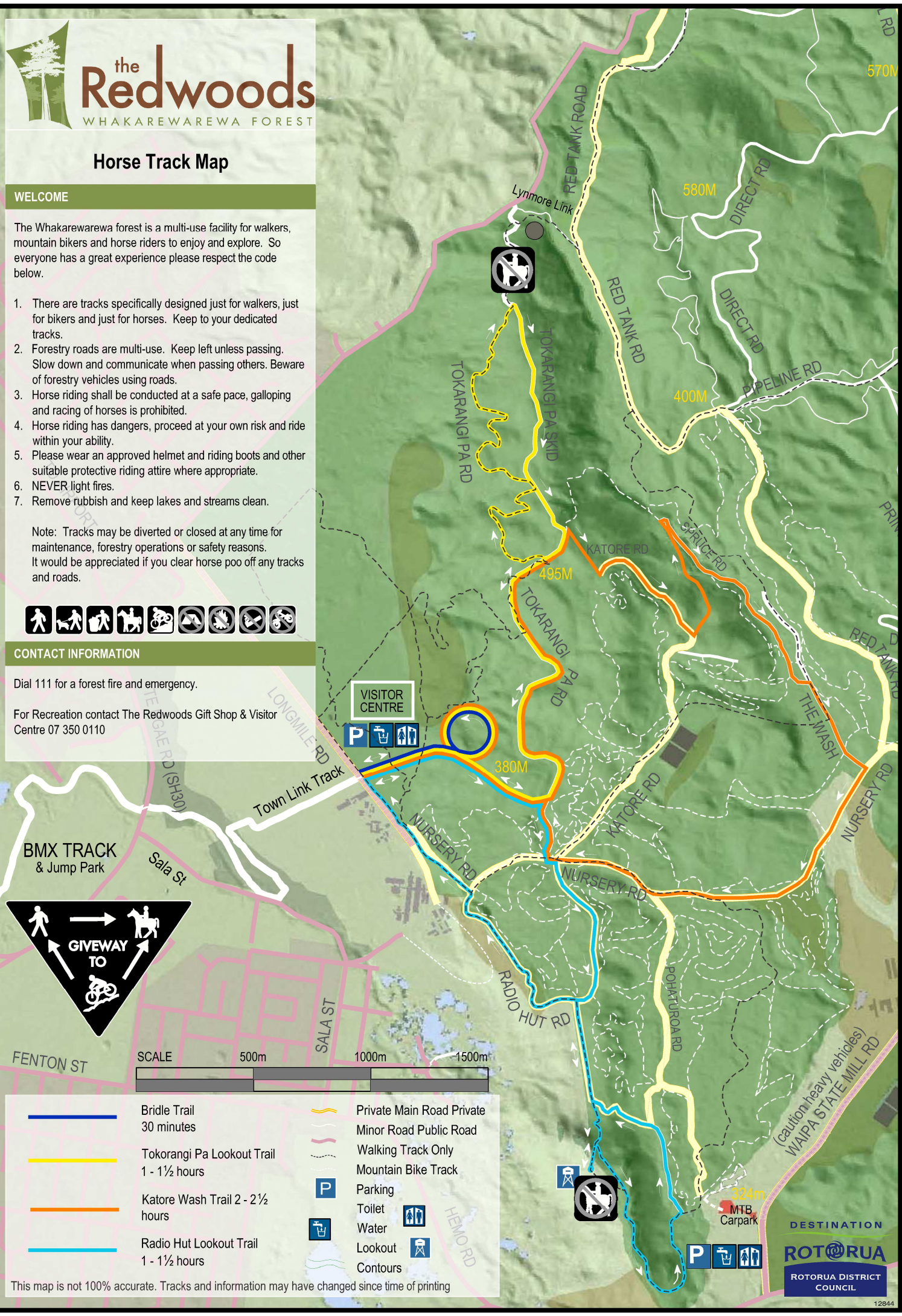
Note: Tracks may be diverted or closed at any time for maintenance, forestry operations or safety reasons. It would be appreciated if you clear horse poo off any tracks and roads.




CONTACT INFORMATION














Dial 111 for a forest fire and emergency.

For Recreation contact The Redwoods Gift Shop & Visitor Centre 07 350 0110



BMX TRACK & Jump Park



	Bridle Trail 30 minutes		Private Main Road Private
	Tokorangi Pa Lookout Trail 1 - 1½ hours		Minor Road Public Road
	Katore Wash Trail 2 - 2½ hours		Walking Track Only
	Radio Hut Lookout Trail 1 - 1½ hours		Mountain Bike Track
			Parking
			Toilet
			Water
			Lookout
			Contours

This map is not 100% accurate. Tracks and information may have changed since time of printing